




















## Travelling to The Isabel/Tett Centres? Here's a summary of Kingston Transit routes.

From	Time of Day	Frequency + Approx. Arrival Time	Approx. Travel Time
Queen's West Campus (Duncan McArthur Hall) (Union St west of Sir John A. Macdonald Blvd)  Parking available at West Campus for ticket holders/guests of The Isabel/Tett Centres Bus stop located on south side of Union Street opposite Duncan-McArthur Hall	Mon-Sat, before 7pm	 Every 30 min - :05/:35	Bus: 2 min
	Mon-Sat evenings after 7 pm & ALL day Sun	 Every 60 min - :05	Bus: 2 min
	Mon-Fri, 8:30am-5:15pm (Queen's Shuttle – seasonal route)	 Every 20 min - :00/:20/:40	Bus: 4 min
	 	 Mon-Fri AM & PM peak: every 15 min Mon-Fri Mid-day: every 20 min Evenings after 7pm & weekends: every 30 min  Walk east on Union St W to Sir John A. Macdonald Blvd (30m); turn right onto Sir John A. Macdonald Blvd (300m); turn left onto King St W, cross at pedestrian light to bus stop located on southeast corner of King and Sir John A. Madonald.	Walking time: 7 min (500 m) Bus: 1 min
Walking from Duncan-McArthur Hall		Walk east on Union St W to Sir John A. Macdonald Blvd (30m); turn right onto Sir John A. Macdonald Blvd (300m); turn left onto King St W to destination (450m)	Walk: 11 min (900 m)
Centre 70 Park & Ride (corner of Days and Front Roads) Parking is free at this location.	 	 Mon-Fri AM & PM peak: every 15 min Mon-Fri Mid-day: every 20 min Evenings after 7pm & weekends: every 30 min	Bus: 8 min
Kingston Centre Transfer Point (Princess St at Sir John A. Macdonald Blvd) (Loblaws)	 	 Mon-Fri AM & PM peak: every 15 min Mon-Fri Mid-day: every 20 min Evenings after 7pm & weekends: every 30 min Express bus stop is located on Princess St to the right of the traffic lights.	Bus: 21 min
	Mon-Sat, before 7pm	 Every 30 mins - :00/:30 Transfer at Downtown Transfer Point to Express Route 501  Mon-Fri AM & PM peak: every 15 min; Mon-Fri Mid-day: every 20 min	Bus: 24 min
	Mon-Sat evenings after 7 pm & ALL day Sun	 Every 60 mins - :00 Transfers at Downtown Transfer Point to Express Route 501  Every 30 min - :25/:55	Bus: 24 min
	Mon-Sat, before 7pm	 Every 30 min - :15/:45	Bus: 22 min
	Mon-Sat evenings after 7 pm & ALL day Sun	 Every 60 min - :15	Bus: 22 min

More trip plans are available. Visit [www.kingstontransit.ca/tripplanner](http://www.kingstontransit.ca/tripplanner) to plan your trips.



## Travelling to The Isabel/Tett Centres? Here's a summary of Kingston Transit routes.

From	Time of Day	Frequency + Approx. Arrival Time	Approx. Travel Time
Innovation Dr Park & Ride (Innovation Dr east of Hwy 15) Parking is free at this location  Rideau Town Centre (Hwy 15 and Gore Rd)		Express 601: Every 15 min Mon-Fri 7 am to 7pm; every 30 min evenings and weekend. Disembark at Downtown Transfer Point and transfer to either Express 501 or Route 3.	Bus: 22 min
		Express 501: Every 15 mins Mon-Fri AM and PM peak; every 20 mins Mon-Fri mid-day; every 30 mins evenings and weekends Route 3: Every 30 mins Mon-Fri :15/:45; every 60 mins evenings and weekends :45	
Downtown Transfer Point (Brock St at Bagot St)		Mon-Fri AM & PM peak: every 15 min Mon-Fri Mid-day: every 20 min Evenings after 7pm & weekends: every 30 min	Bus: 6-8 min
	Mon-Sat, before 7pm	Every 30 min - :15/:45	Bus: 10 min
	Mon-Sat evenings after 7 pm & ALL day Sun	Every 60 min - :45	Bus: 10 min
	Mon-Sun, schedule varies to match Train Station schedule	Disembark at St. Mary's of the Lake Hospital on Union St. Cross Union St and head southwest to Ellerbeck St. Turn left onto Ellerbeck St. Turn left onto King St W. Destination will be on the right.	Bus: 9 min Walk: 5 min
	Mon-Sat, before 7pm	Every 30 min - :15/:45 Disembark at St. Mary's of the Lake Hospital on Union St. Cross Union St and head southwest to Ellerbeck St. Turn left onto Ellerbeck St. Turn left onto King St W. Destination will be on the right.	Bus: 9 min Walk: 5 min
	Mon-Sat evenings after 7 pm & ALL day Sun	Every 60 min - :15 Disembark at St. Mary's of the Lake Hospital on Union St. Cross Union St and head southwest to Ellerbeck St. Turn left onto Ellerbeck St. Turn left onto King St W. Destination will be on the right.	Bus: 9 min Walk: 5 min
	Mon-Sat, before 7pm	Every 30 min - :00/:30 Disembark at St. Mary's of the Lake Hospital on Union St. Cross Union St and head southwest to Ellerbeck St. Turn left onto Ellerbeck St. Turn left onto King St W. Destination will be on the right.	Bus: 9 min Walk: 5 min
	Mon-Sat evenings after 7 pm & ALL day Sun	Every 60 min - :00 Disembark at St. Mary's of the Lake Hospital on Union St. Cross Union St and head southwest to Ellerbeck St. Turn left onto Ellerbeck St. Turn left onto King St W. Destination will be on the right.	Bus: 9 min Walk: 5 min

More trip plans are available. Visit [www.kingstontransit.ca/tripplanner](http://www.kingstontransit.ca/tripplanner) to plan your trips.